LOC I-POC	APP CRS	Rwy ldg	4151
110.5	259°	TDZE	1002
		Apt Elev	1011

ILS RWY 26L
LA VERNE/BRACKETT FIELD (POC)

Visibility reduction by helicopters NA.
When local altimeter setting not received, use Ontario Intl altimeter setting and increase DA to 1363.

MISSED APPROACH: Climb to 2100, then climbing left turn to 4000 via POM VORTAC R-164 to PRADO INT/POM 9.3 DME.

ATIS	SOCAL APP CON	BRACKETT TOWER★	GND CON	UNICOM
124.4	125.5 349.0	118.2 (CTAF)	125.0	122.95

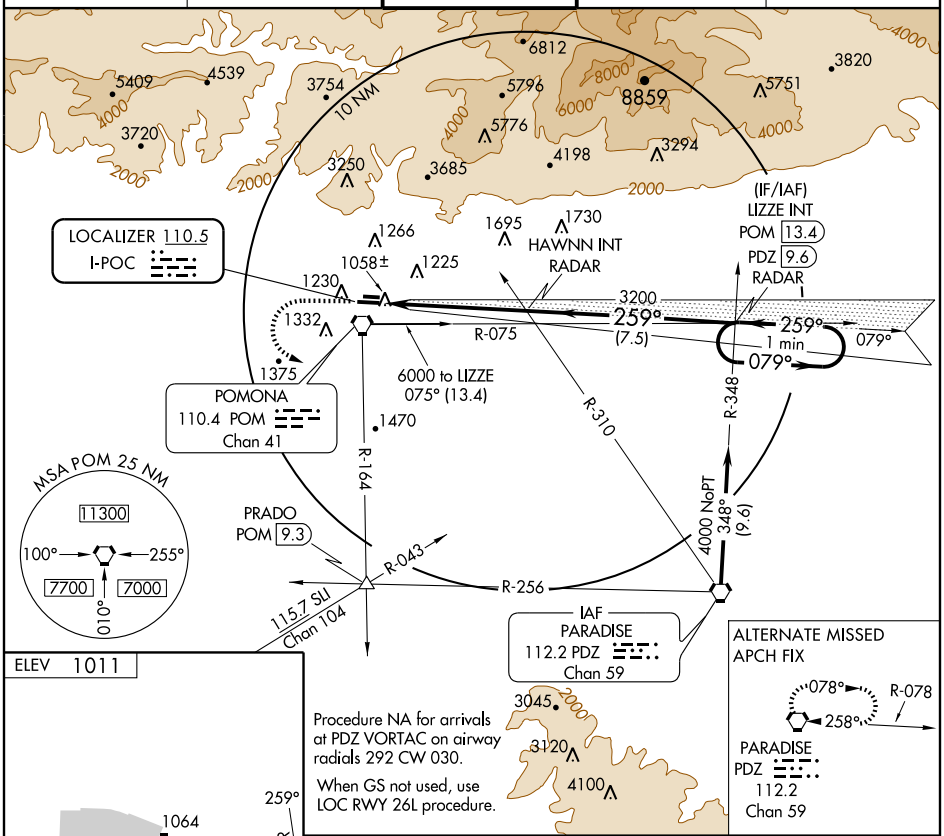

ELEV 1011

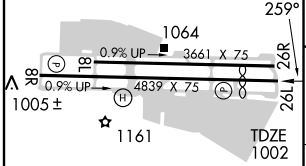

Procedure NA for arrivals at PDZ VORTAC on airway radials 292 CW 030.

When GS not used, use LOC RWY 26L procedure.

ALTERNATE MISSED APCH FIX

2100	4000	PRADO
↑	POM R-164	△

VGSI and ILS glidepath not coincident.

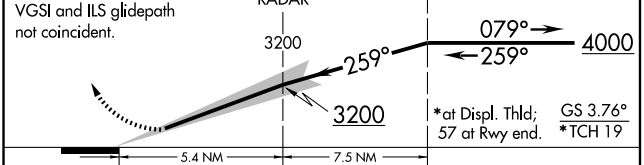

One Minute Holding Pattern

*at Displ. Thld; 57 at Rwy end.

GS 3.76°
*TCH 19

CATEGORY	A	B	C	D
S-ILS 26L	1332-1 330 (400-1)		NA	

REIL Rwys 8R and 26L
MIRL Rwy 8R-26L

SW-3, 20 OCT 2011 to 17 NOV 2011

SW-3, 20 OCT 2011 to 17 NOV 2011